


60 Hikes Within 60 Miles of Cleveland: Explore the Trails of Akron and Canton

Escape the hustle and bustle of city life and immerse yourself in the beauty of nature with our curated list of 60 hiking trails within a 60-mile radius of Cleveland. From the rolling hills of the Cuyahoga Valley National Park to the serene landscapes of the Mohican State Forest, this guide offers a diverse range of trails for hikers of all levels.



60 Hikes Within 60 Miles: Cleveland: Including Akron and Canton by Diane Stresing

★★★★☆ 4.7 out of 5

Language : English
File size : 69072 KB
Text-to-Speech : Enabled
Enhanced typesetting : Enabled
Word Wise : Enabled
Print length : 507 pages
Screen Reader : Supported



Whether you're seeking a leisurely stroll through a picturesque park or an adventurous climb to a breathtaking summit, we've got you covered. Explore hidden gems in Akron and Canton, discover serene waterfalls, traverse lush forests, and marvel at panoramic views that will leave you in awe.

Akron Hikes

- **Kendall Lake Loop Trail** (2.5 miles): This easy loop trail encircles Kendall Lake, offering stunning lake views and opportunities for wildlife sightings.
- **Summit Metro Parks Towpath Trail** (10.5 miles): Follow the historic Ohio & Erie Canal Towpath Trail for a scenic walk or bike ride along the Cuyahoga River.
- **F.A. Seiberling Nature Realm Trail** (4.5 miles): Hike through a diverse landscape of forests, meadows, and wetlands, with interpretive signs along the way.
- **Springfield Bog Metro Park Trail** (2 miles): Explore a unique bog ecosystem with a boardwalk trail that leads you over spongy ground and through dense vegetation.
- **Cuyahoga Valley Scenic Railroad Hike-and-Bike Trail** (18 miles): Embark on a long-distance trail that follows the historic Cuyahoga Valley Scenic Railroad, offering breathtaking views of the river and valley.




Canton Hikes

- **West Branch State Park Trail** (10 miles): Trek along the West Branch of the Mahoning River, through a scenic峡谷 with waterfalls and historic mill ruins.
- **Minerva Lake Trail** (3 miles): Circumnavigate Minerva Lake on an easy loop trail, perfect for a relaxing walk or jog.
- **Stark County Park District's Sippo Valley Trail** (5 miles): Explore a diverse forest ecosystem along the Sippo Creek, with options for hiking, biking, and cross-country skiing.
- **Nimishillen Creek Greenway Trail** (12 miles): Follow the Nimishillen Creek through a mix of urban and rural landscapes, with opportunities

for birdwatching and wildlife viewing.

- **Petros Trail** (1.5 miles): Ascend to the highest point in Stark County and be rewarded with panoramic views of the surrounding countryside.



Other Hikes Within 60 Miles of Cleveland

- **Holden Arboretum Trail System** (20 miles): Explore over 20 miles of trails through a diverse arboretum, with options for all skill levels and

interests.

- **Mohican State Forest Trail System** (150 miles): Immerse yourself in a vast wilderness area with over 150 miles of trails, perfect for hiking, backpacking, and mountain biking.
- **Geauga Park District's Big Creek Reservation Trail** (8 miles): Discover a pristine forest with towering trees and a cascading waterfall along the Big Creek.
- **Lake Erie Bluffs Trail** (10 miles): Hike along the scenic bluffs of Lake Erie, offering breathtaking views of the shoreline and islands.
- **CVNP Ledges Trail** (3 miles): Ascend to the top of a sandstone cliff and be greeted with stunning views of the Cuyahoga River and valley.




404. That's an error.

Die angeforderte URL wurde auf diesem Server nicht gefunden. That's all we know.

With so many hiking trails to choose from, you're sure to find the perfect adventure within a short drive of Cleveland. Whether you're seeking a

challenging climb, a leisurely walk, or a family-friendly outing, there's a trail waiting to be explored.

So lace up your hiking boots, pack a picnic, and embark on a journey to discover the hidden gems of the Cleveland area. Happy hiking!



60 Hikes Within 60 Miles: Cleveland: Including Akron and Canton


by Diane Stresing

★★★★☆ 4.7 out of 5

Language : English
File size : 69072 KB
Text-to-Speech : Enabled
Enhanced typesetting : Enabled
Word Wise : Enabled
Print length : 507 pages
Screen Reader : Supported

FREE

DOWNLOAD E-BOOK



How Genesis Preserves Science Of Consciousness In Geometry And Gesture

The book of Genesis is a foundational text for many religions, and it contains a wealth of information about the origins of the world and humankind. But...



At Day's Close, Night in Times Past

As the sun dips below the horizon, the world undergoes a remarkable transformation. The vibrant hues of day give way to the mysterious embrace of...